



ICE

Importing GPS Pings Guide

- Overview (2)
- The Data(3)
- Import and Mapping (4-7)
- Temporal Analysis: Timeline (8-9)
- Temporal Analysis: Timewheel (10-11)
- Geospatial Searches: (12-14)
- Sample Workflow: (15)

Introduction

- When to read this guide:
 - If you have GPS ping data you want to analyze in FALCON.
- Before using this guide
 - Ensure your data is not made up of cell phone records with tower locations.
- After you read this guide, you should be able to do the following:
 - Import GPS data into Palantir
 - Conduct geospatial and temporal analysis on GPS pings. Available analysis tools include:
 - Timeline
 - Timewheel
 - Geospatial Searches

Part I: The Data

(b)(4), (b)(7)(E)



Part II: Import


(b)(4);(b)(7)(E)

(b)(4);(b)(7)(E)

(b)(7)(E)

Mapping

(b)(4);(b)(7)(E)



(b)(7)(E)

Mapping Cont...

(b)(4),(b)(7)(E)




(b)(7)(E)

Import cont...

(b)(4);(b)(7)(E)

A large rectangular area of the page is completely redacted with a solid red fill.

(b)(4);(b)(7)(E)

A large rectangular area of the page is completely redacted with a solid white fill, outlined in blue.

Temporal: Timeline

(b)(4);(b)(7)(E)

(b)(4);(b)(7)(E)




Temporal: Timeline

(b)(4),(b)(7)(E)

(b)(4);(b)(7)(E)

(b)(7)(E)

Temporal: Timewheel



Temporal: Timewheel

(b)(4);(b)(7)(E)

(b)(4);(b)(7)(E)


Geospatial Searches

(b)(4);(b)(7)(E)

(b)(7)(E)

Geospatial Searches Cont...

(b)(4);(b)(7)(E)



Geospatial Searches Cont...

(b)(4),(b)(7)(E)



Sample Workflow

(b)(4);(b)(7)(E)

